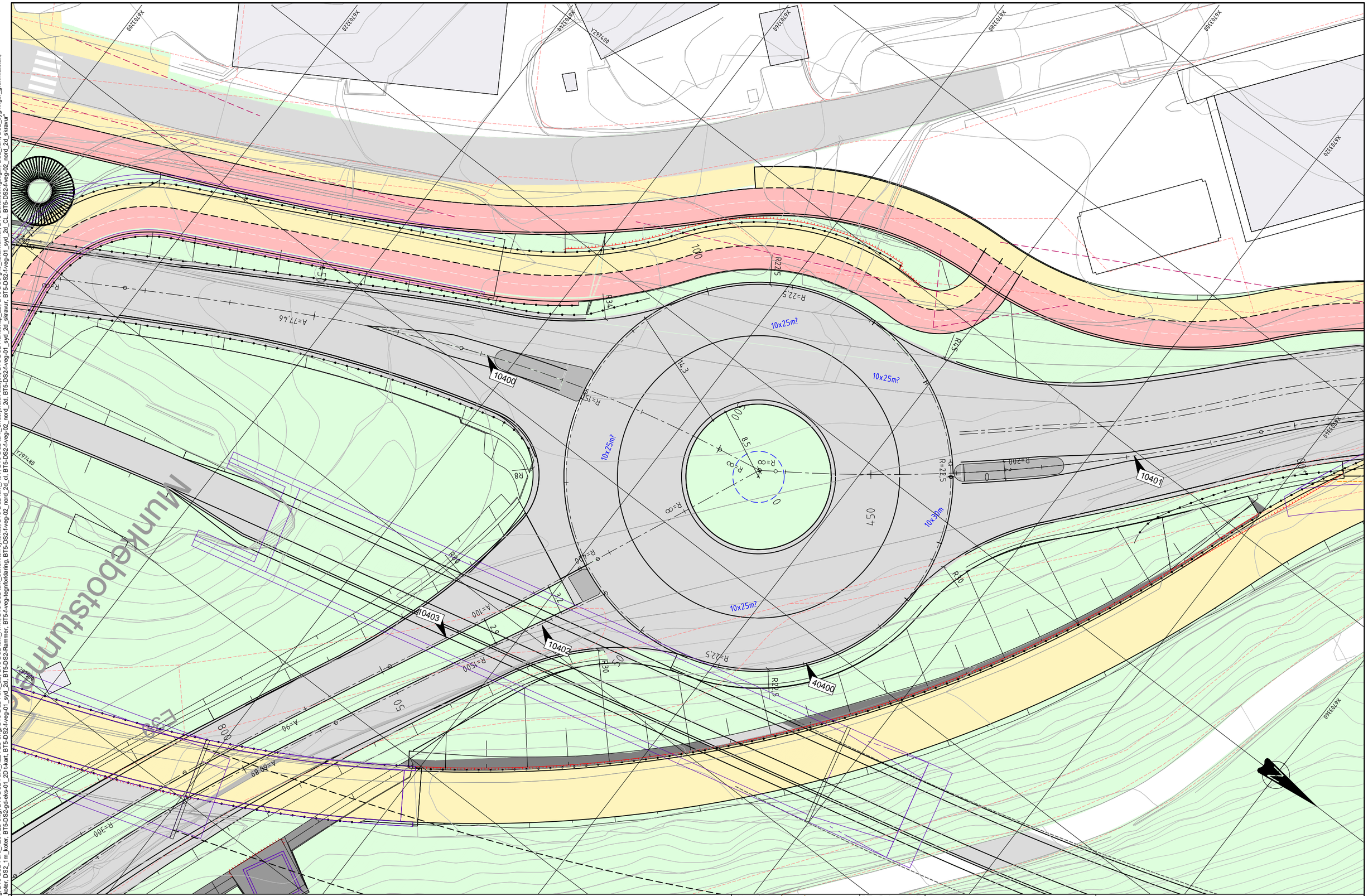


## Tegnforklaring

- Bybane
- Bybane- og bussplattform
- Kjøreveg
- Gangveg/ gang- og sykkelveg
- Sykkelveg/ sykkelfelt
- Annet vegareal/ grøntareal
- Fjell
- Leskur
- Trafikkøy
- Mur
- 10000 Henvisning vegmodell
- 200 Henvisning konstruksjon
- Mur
- Rekkverk
- Konstruksjon
- Eksisterende VA-kulvert
- Sikringssone drikkevann
- Frisikt mellom kjøretøy
- Frisikt myke trafikanter
- Støyskjerm
- Gjerde
- Stengt avkjørsel
- Tunnel
- Eksisterende tunnel
- Eiendomsgrense
- 250 Profilering bane

Lokaliseringsfigur

N

BT5 Bybanen til Åsane

# DS2, Rundkjøring Glass Knag

Plantegning, vegmodell 40400, 10400, 10401, 10403 og 10402

| Revisjon | Revisjon gjelder | Utarb | Kontr | Godkjent | Rev. dato |
|---|---|---|---|---|---|
| 01 | Teknisk forprosjekt | NorBoy | LiE | IOV | 2022-09-15 |

BERGEN KOMMUNE

Miljøløftet

Leverandør: Norconsult; ospion vlak

| Målestokk | Tegningsnummer/dokumentkode | Plan id | Rev. |
|---|---|---|---|
| 1:200 | BT5-E-20001 | 65810000 | 01 |

"V:\5181805\5181761\BIM\Veg\DS2\Aktiv\DS2_LAY_E.dwg - NorBoy - Plottet: 2022-06-21, 16:29:35 - LAYOUT = BT5-E-20001 - XREF = BT5-DS2-F-Bane_2D, BT5-DS2-f-bru_K221-2D dwg, BT5-DS2-f-bru_K220-2D dwg, BT5-DS2-f-bru_K217-2D dwg, BT5-DS2-f-bru_K227-2D dwg, BT5-DS2-f-bru_K202-2D dwg, BT5-DS2-f-bru_K223-2D dwg, BT5-DS2-f-bru_K208-2D dwg, BT5-DS2-f-bru_K206-2D dwg, BT5-DS2-f-bru_K216-2D dwg, BT5-DS2-f-bru_K215-2D dwg, BT5-DS2-f-bru_K214-2D dwg, BT5-DS2-f-bru_K13-2D dwg, BT5-DS2-f-bru_K209-2D dwg, BT5-DS2-f-bru_K210-2D dwg, BT5-DS2-f-bru_K211-2D dwg, BT5-DS2-f-bru_K212-2D dwg, BT5-DS2-f-bru_K219-2D dwg, BT5-DS2-f-bru_K205-2D dwg, BT5-DS2-f-bru_K204-2D dwg, BT5-DS2-f-bru_K224-2D dwg, BT5-DS2-f-landskap_2D, BT5-DS2-ph0_kulturminner, BT5-LokaliseringsfigurDS2_kart, DS2_bygninger_grunnflateteik, DS2_eiendomsgrenser, DS2_3m_kotar, DS2_1m_kotar, BT5-DS2_gs-eks-01_2D t-kart, BT5-DS2-f-veg-01_syd_2D_skravur, BT5-DS2-f-veg-01_syd_26, BT5-DS2-f-veg-02_nord_24_skravur, BT5-DS2-f-veg-02_nord_26, BT5-DS2-f-veg-02_nord_2d_ci, BT5-DS2-f-veg-02_nord_2d, BT5-DS2-lark_Underjordisk stasjon, BT5-DS2-f-landskap_2D, BT5-DS2-lark_ASV, BT5-DS2-lark_Sandviken sykehus, BT5-DS2-lark_NHH, BT5-DS2-lark_Sandviken sykehus, BT5-DS2-Rammer, BT5-f-veg-tegnforklaring, BT5-DS2-f-veg-02_nord_2d_ci, BT5-DS2-f-veg-tegnforklaring, BT5-DS2-f-veg-02_nord_24_skravur"

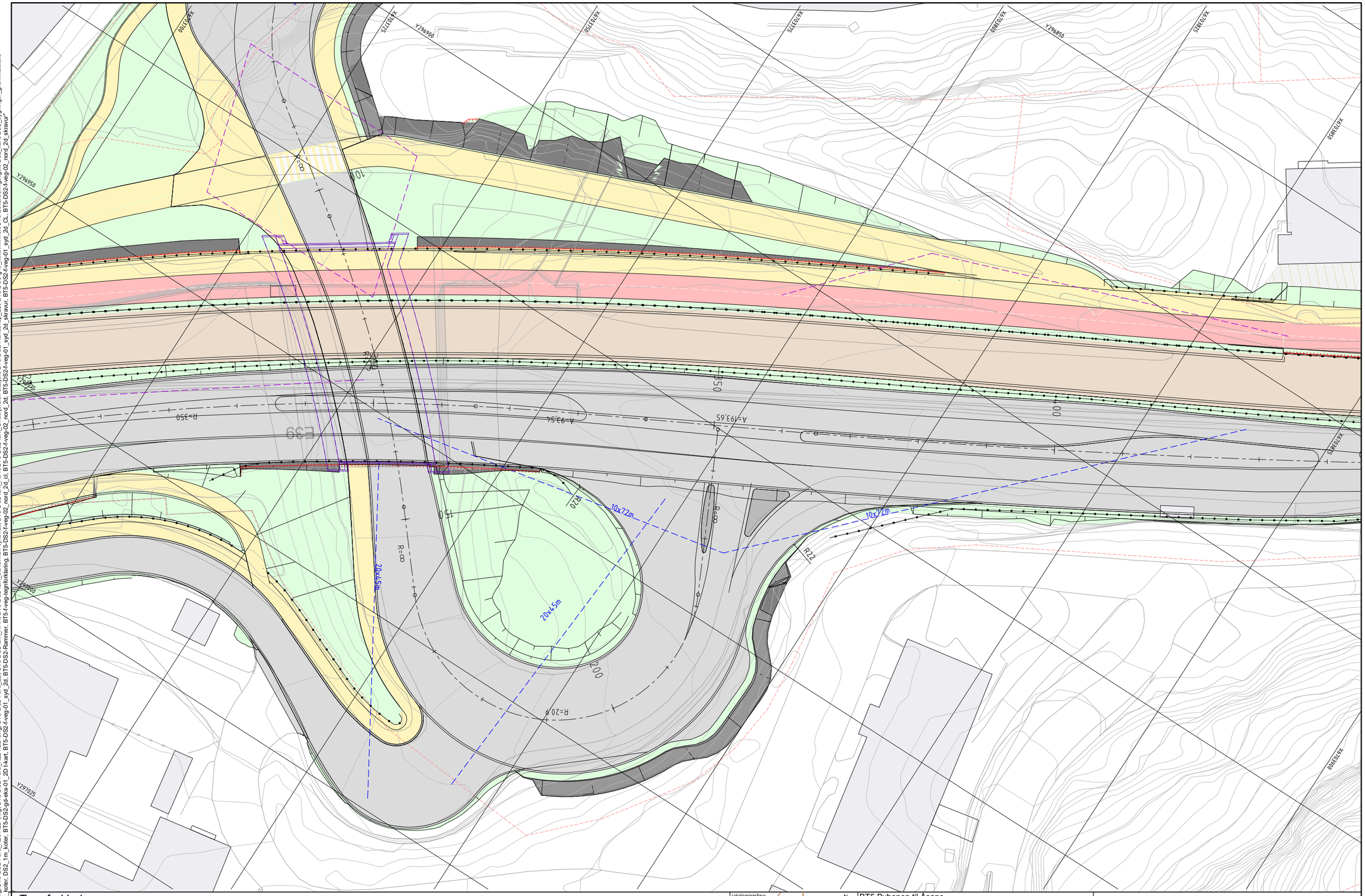
X=703500
X=703475
X=703450
X=703425
X=703400
X=703375
X=703350
X=703325
X=703300
Y=298950
Y=298900
Y=298850
Y=298800
Y=298750
Y=298700
Y=298650
Y=298600
Y=298550
Y=298500
Y=298450
Y=298400
Y=298350
Y=298300
Y=298250
Y=298200
Y=298150
Y=298100
Y=298050
Y=298000
Y=297950
Y=297900
Y=297850
Y=297800
Y=297750
Y=297700
Y=297650
Y=297600
Y=297550
Y=297500
Y=297450
Y=297400
Y=297350
Y=297300
Y=297250
Y=297200
Y=297150
Y=297100
Y=297050
Y=297000

"V:\5187\6\5187619\BIM\Veg\DS2\Arkfil\DS2_LAY_E.dwg - NorBoy - Plottet: 2022-09-02, 15:58:44 - LAYOUT = BT5-E-20003 - XREF = BT5-DS2-F-Bane_2D, BT5-DS2-f-bru_K228-2D dwg, BT5-DS2-f-bru_K221-2D dwg, BT5-DS2-f-bru_K220-2D dwg, BT5-DS2-f-bru_K217-2D dwg, BT5-DS2-f-bru_K227-2D dwg, BT5-DS2-f-bru_K202-2D dwg, BT5-DS2-f-bru_K223-2D dwg, BT5-DS2-f-bru_K209-2D dwg, BT5-DS2-f-bru_K208-2D dwg, BT5-DS2-f-bru_K206-2D dwg, BT5-DS2-f-bru_K212-2D dwg, BT5-DS2-f-bru_K211-2D dwg, BT5-DS2-f-bru_K210-2D dwg, BT5-DS2-f-bru_K215-2D dwg, BT5-DS2-f-bru_K213-2D dwg, BT5-DS2-f-bru_K214-2D dwg, BT5-DS2-f-bru_K216-2D dwg, BT5-DS2-f-bru_K218-2D dwg, BT5-DS2-f-bru_K204-2D dwg, BT5-DS2-f-bru_K224-2D dwg, BT5-DS2-f-landskap_2D, BT5-DS0-gs0_kulturminner, BT5-Lokaliseringsfigur, DS2_kart, DS2_bygninger_grunnflateteik, DS2_eiendomsgrenser, DS2_5m_koter, DS2_1m_koter, BT5-DS2-gs-eks-01_2D kart, BT5-DS2-f-veg-01_syd_20, BT5-DS2-f-veg-02_nord_24_skravur"

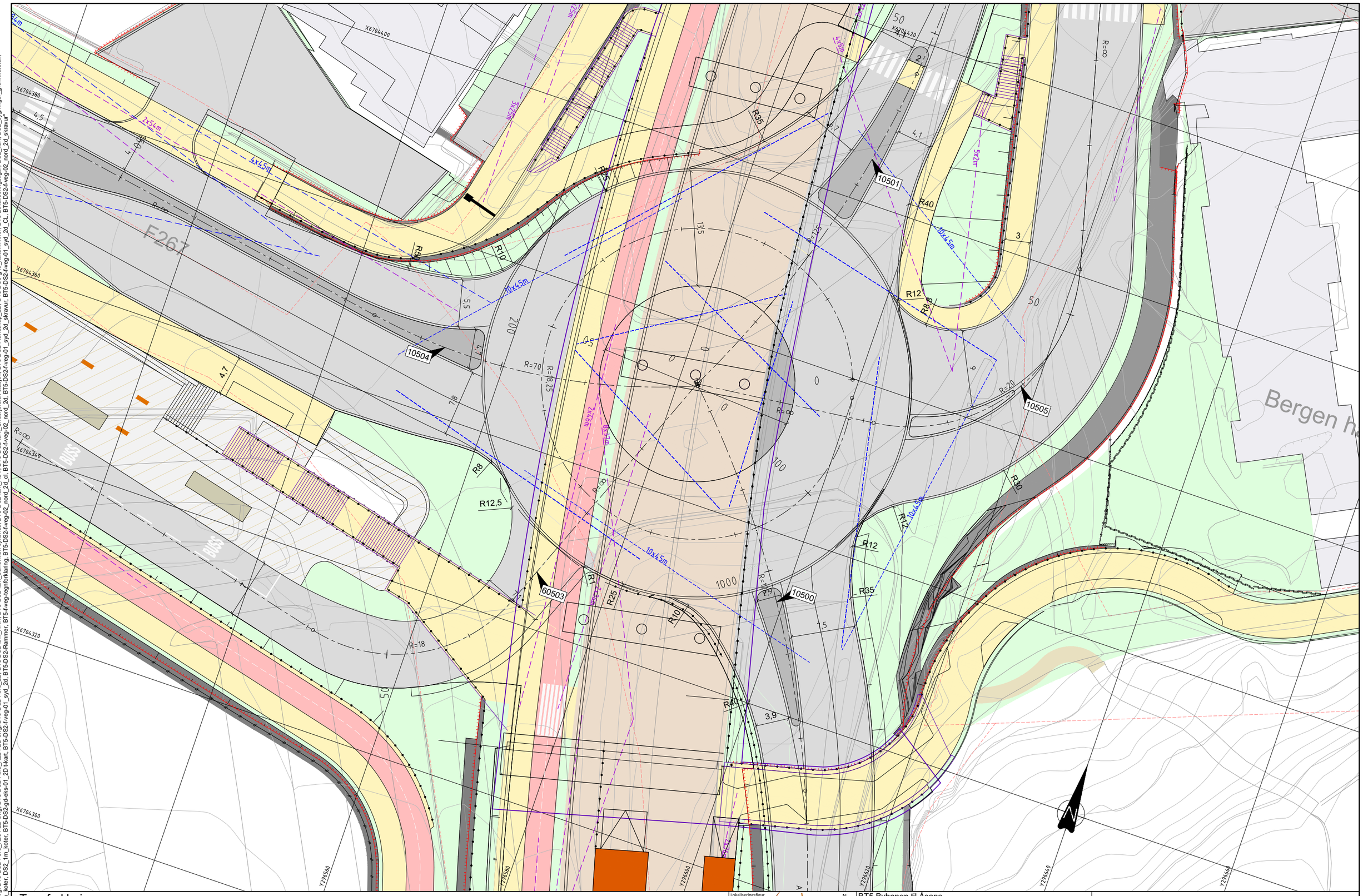


## Tegnforklaring

- Bybane
- Bybane- og bussplattform
- Kjøreveg
- Gangveg/ gang- og sykkelveg
- Sykkelveg/ sykkelfelt
- Annet vegareal/ grøntareal
- Fjell
- Leskur
- Trafikkøy
- Mur
- 10000 Henvisning vegmodell
- 200 Henvisning konstruksjon
- Mur
- Rekkverk
- Konstruksjon
- Eksisterende VA-kulvert
- Sikringssone drikkevann
- Frisikt mellom kjøretøy
- Frisikt myke trafikanter
- Støyskjerm
- Gjerde
- Stengt avkjørsel
- Tunnel
- Eksisterende tunnel
- Eiendomsgrense
- 250 Profilering bane

Lokaliseringsfigur

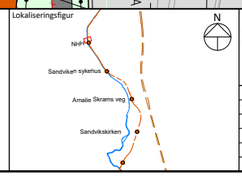


BT5 Bybanen til Åsane

# DS2, Rundkjøring NHH

Plantegning, vegmodell 40500, 10500 - 10505 og 60503

| Revisjon | Revisjon gjelder | Utarb | Kontr | Godkjent | Rev. dato |
|---|---|---|---|---|---|
| 01 | Teknisk forprosjekt | NorBoy | AK | IOV | 2022-09-15 |

BERGEN KOMMUNE

Miljøløftet

Leverandør Norconsult osplan vista

| Målestokk | Tegningsnummer/dokumentkode | Plan id | Rev. |
|---|---|---|---|
| 1:200 | BT5-E-20003 | 65810000 | 01 |

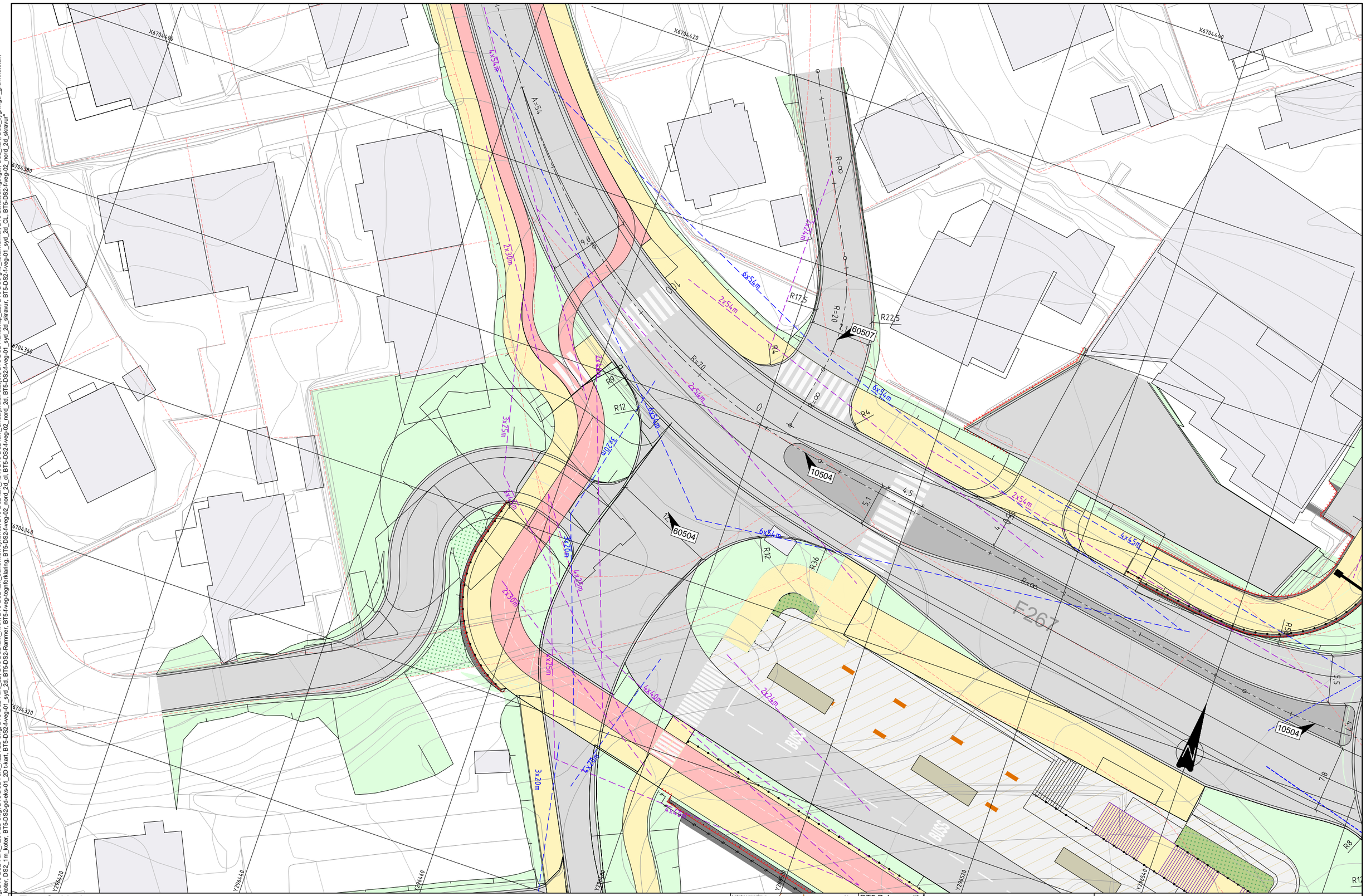
X6704400
X6704420
X6704380
X6704360
X6704340
X6704320
Y2964420
Y2964440
Y2964460
Y2965020
Y2965040
A=54
R=70
R=20
R=80
R=∞
R17,5
R22,5
R12
R36
R4
R8
60507
10504
60504
F267
BUSS
BUSS
9,8
5,1
4,5
4
3,5
4,7
7,8
2x30m
3x27,5m
3x20m
4x25m
4x22m
4x20m
4x40m
2x24m
6x54m
2x54m
4x45m
4x54m
4x27m
4x27,5m
4x22,5m
4x24m
4x20m
4x25m
4x22m
4x20m
4x40

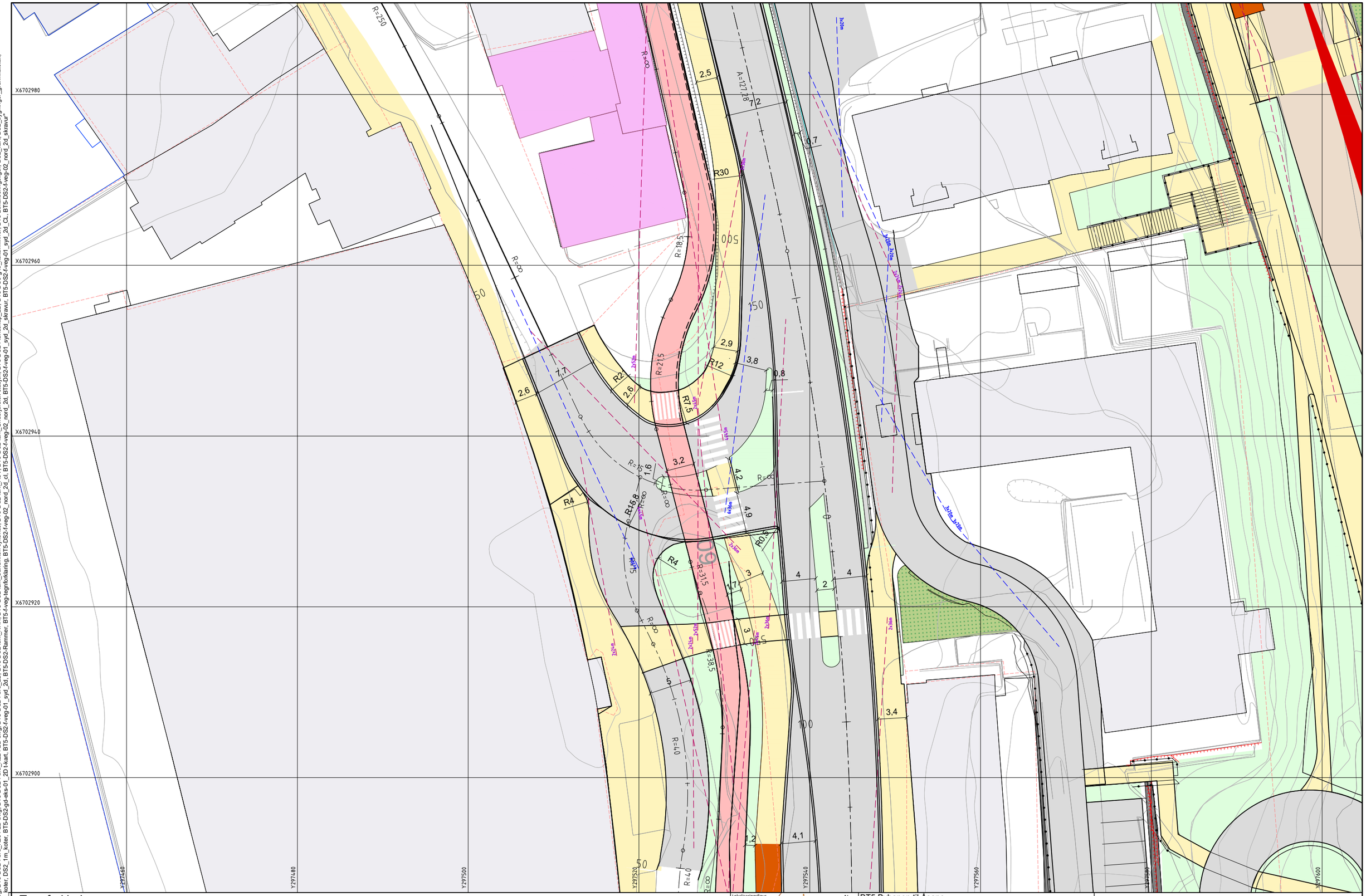


## Tegnforklaring

- Bybane
- Bybane- og bussplattform
- Kjøreveg
- Gangveg/ gang- og sykkelveg
- Sykkelveg/ sykkelfelt
- Annet vegareal/ grøntareal
- Fjell
- Leskur
- Trafikkøy
- Mur
- 10000 Henvisning vegmodell
- 200 Henvisning konstruksjon
- Mur
- Rekkverk
- Konstruksjon
- Eksisterende VA-kulvert
- Sikringssone drikkevann
- Frisikt mellom kjøretøy
- Frisikt myke trafikanter
- Støyskjerm
- Gjerde
- Stengt avkjørsel
- Tunnel
- Eksisterende tunnel
- Eksisterende tunnel
- Eigedomsgrense
- 250 Profilering bane

Lokaliseringsfigur

N

BT5 Bybanen til Åsane

# DS2, T-kryss Gjensidigekrysset

Plantegning, vegmodell 10400, 60403, 60404 og 70400

| Revisjon | Revisjon gjelder | Utarb | Kontr | Godkjent | Rev. dato |
|---|---|---|---|---|---|
| 01 | Teknisk forprosjekt | NorBoy | AK | IOV | 2022-09-15 |

BERGEN KOMMUNE

Miljøløftet

Leverandør Norconsult asplan viak

| Målestokk | Tegningsnummer/dokumentkode | Plan id | Rev. |
|---|---|---|---|
| 1:200 | BT5-E-20005 | 65810000 | 01 |

"V:\518\765187618\BIM\Veg\DS2\Arkfil\DS2_LAY_E.dwg - NorBoy - Plotter: 2022-09-01, 20:33:19 - LAYOUT = BT5-E-20005 - XREF = BT5-DS2-F-Bane_2D, BT5-DS2-f-bru_K228-2D dwg, BT5-DS2-f-bru_K217-2D dwg, BT5-DS2-f-bru_K227-2D dwg, BT5-DS2-f-bru_K202-2D dwg, BT5-DS2-f-bru_K221-2D dwg, BT5-DS2-f-bru_K220-2D dwg, BT5-DS2-f-bru_K219-2D dwg, BT5-DS2-f-bru_K218-2D dwg, BT5-DS2-f-bru_K211-2D dwg, BT5-DS2-f-bru_K210-2D dwg, BT5-DS2-f-bru_K209-2D dwg, BT5-DS2-f-bru_K208-2D dwg, BT5-DS2-f-bru_K206-2D dwg, BT5-DS2-f-bru_K213-2D dwg, BT5-DS2-f-bru_K212-2D dwg, BT5-DS2-f-bru_K214-2D dwg, BT5-DS2-f-bru_K215-2D dwg, BT5-DS2-f-bru_K216-2D dwg, BT5-DS2-f-bru_K210-2D dwg, BT5-DS2-f-bru_K224-2D dwg, BT5-DS2-f-bru_K204-2D dwg, BT5-DS2-f-bru_K205-2D dwg, BT5-DS2-f-bru_2D, BT5-DS2-f-bru_2D, BT5-DS2-tilk_NHH, BT5-DS2-tilk_Sandvikten sykehus, BT5-DS2-f-veg-02_nord_24_01, BT5-DS2-f-veg-02_nord_20, BT5-DS2-f-veg-01_syd_20, BT5-DS2-f-veg-01_syd_20_skravur, BT5-DS2-f-veg-01_syd_20_CL, BT5-DS2-f-veg-02_nord_24_skravur"